





- NOTES**
- All dimensions are in metres unless stated otherwise.
  - All levels in metres above Ordnance Datum (Newlyn).
  - Do not scale from this drawing.

**KEY**

EXISTING road markings shown in BLACK

PROPOSED road markings shown in RED

REMOVED road markings shown in GREY

-  **Temporary Cycle Lane** TCL – New Temporary Cycle Lane Sign
-  **Temporary Cycle Lanes** TCL2 – New Temporary Cycle Lane Sign
-  **Temporary Cycle Lane** TCL2R – New Temporary Cycle Lane Sign
-  **Temporary Cycle Lane** TCL2L – New Temporary Cycle Lane Sign

Rev	Revision details	Date
Status: (tick ✓ as appropriate)		
INFORMATION	<input type="checkbox"/> SURVEY	<input type="checkbox"/> FEASIBILITY
DESIGN	<input checked="" type="checkbox"/> TENDER	<input type="checkbox"/> WORKING DRAWINGS
AS-BUILT	<input type="checkbox"/>	<input type="checkbox"/>

Drawn:	Signed:	Date
Ben Stride	Ben Stride	June 2021
Checked:	CHECKED	DATE
Approved:	APPROVED	DATE
File/Acad ref:	S:\	

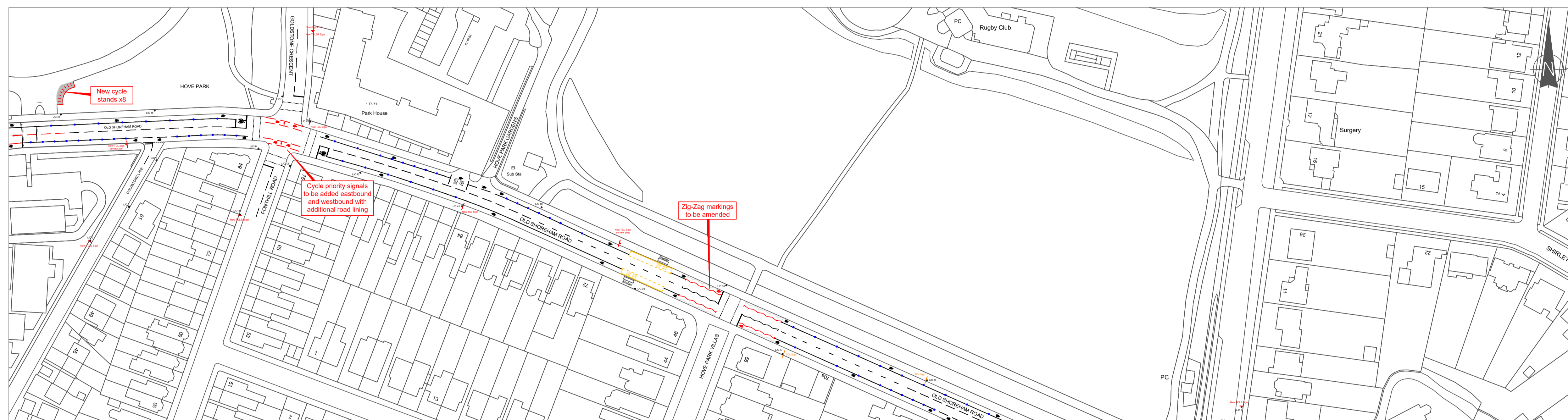
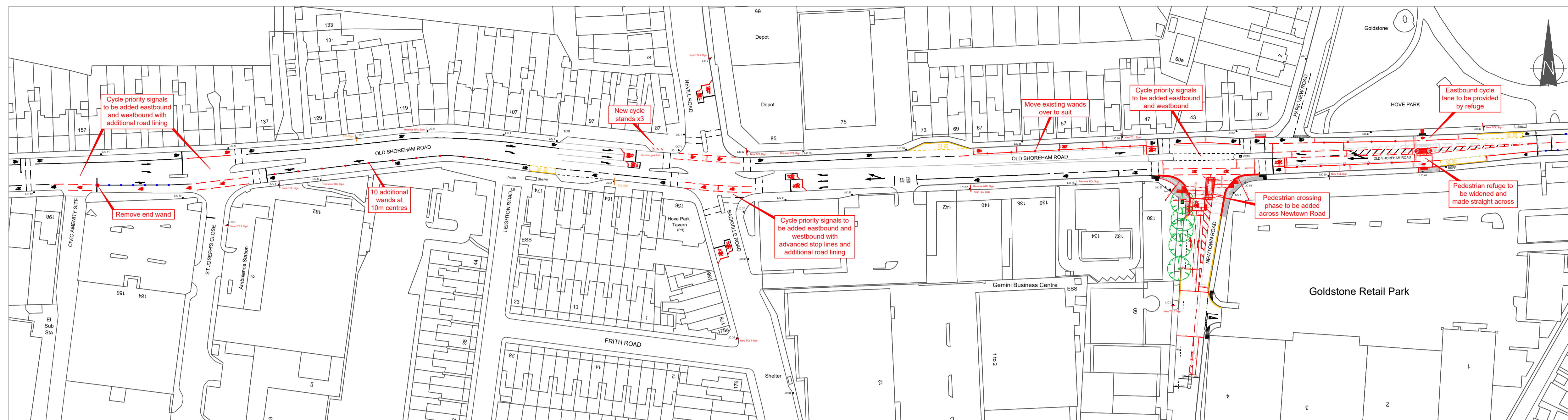


Project Name  
**Old Shoreham Road, Hove  
Temporary Cycle Lanes**

Drawing Title  
**Tranche 1 Scheme Enhancement  
Plan 1 of 2**

Drawing No HD-BHCC-OSRTCL/T1-1	Scale 1:250 @ A1	Rev REV
-----------------------------------	---------------------	------------

Reproduced from the Ordnance Survey mapping with the permission of the Controller of H.M. Stationery Office. © Crown copyright. Unauthorised reproduction infringes Crown copyright and may lead to prosecution or Civil Proceedings. Brighton & Hove City Council, licence: 100020999, 2021.







- NOTES**
- All dimensions are in metres unless stated otherwise.
  - All levels in metres above Ordnance Datum (Newlyn).
  - Do not scale from this drawing.

**KEY**

EXISTING road markings shown in BLACK

PROPOSED road markings shown in RED

REMOVED road markings shown in GREY

-  TCL – New Temporary Cycle Lane Sign
-  TCL2 – New Temporary Cycle Lanes Sign
-  TCL2R – New Temporary Cycle Lane Sign
-  TCL2L – New Temporary Cycle Lane Sign

Rev	Revision details	Date			
Status: (tick ✓ as appropriate)					
INFORMATION	<input type="checkbox"/>	SURVEY	<input type="checkbox"/>	FEASIBILITY	<input type="checkbox"/>
DESIGN	<input checked="" type="checkbox"/>	TENDER	<input type="checkbox"/>	WORKING DRAWINGS	<input type="checkbox"/>
AS-BUILT	<input type="checkbox"/>				

Drawn:	Signed:	Date
Ben Stride	Ben Stride	June 2021
Designed:	Ben Stride	May 2020
Checked:	CHECKED	DATE
Approved:	APPROVED	DATE
File/Acad ref:	S:\	



Project Name  
**Old Shoreham Road, Hove  
 Temporary Cycle Lanes**

Drawing Title  
**Tranche 1 Scheme Enhancement  
 Plan 2 of 2**

Drawing No HD-BHCC-OSRTCL/T1-2	Scale 1:1000 @ A1	Rev REV
-----------------------------------	----------------------	------------

Reproduced from the Ordnance Survey mapping with the permission of the Controller of Her Majesty's Stationery Office. © Crown copyright. Unauthorised reproduction, in any form, is prohibited and may lead to prosecution or civil proceedings. Brighton & Hove City Council, Licence: 109020999-2021.